



(12) **CORRECTED EUROPEAN PATENT SPECIFICATION**

- (15) Correction information:
Corrected version no 1 (W1 B1)
Corrections, see
Description Paragraph(s) 30, 32, 75, 89, 90,
92, 96, 97, 104, 105, 106
- (48) Corrigendum issued on:
05.07.2023 Bulletin 2023/27
- (45) Date of publication and mention
of the grant of the patent:
19.04.2023 Bulletin 2023/16
- (21) Application number: **18713171.9**
- (22) Date of filing: **19.03.2018**
- (51) International Patent Classification (IPC):
H04W 4/02 ^(2018.01) **G01S 5/02** ^(2010.01)
H04W 4/029 ^(2018.01) **H04W 4/33** ^(2018.01)
- (52) Cooperative Patent Classification (CPC):
H04W 4/02; G01S 5/02525; G01S 5/02526;
H04W 4/029; H04W 4/33; H04W 4/80
- (86) International application number:
PCT/EP2018/056878
- (87) International publication number:
WO 2018/172279 (27.09.2018 Gazette 2018/39)

(54) **SUPPORTING A TRACKING OF MOBILE DEVICES**

UNTERSTÜTZUNG EINER VERFOLGUNG VON MOBILEN EINRICHTUNGEN

PRISE EN CHARGE D'UN SUIVI DE DISPOSITIFS MOBILES

- (84) Designated Contracting States:
AL AT BE BG CH CY CZ DE DK EE ES FI FR GB
GR HR HU IE IS IT LI LT LU LV MC MK MT NL NO
PL PT RO RS SE SI SK SM TR
- (30) Priority: **21.03.2017 US 201715465044**
- (43) Date of publication of application:
05.02.2020 Bulletin 2020/06
- (73) Proprietor: **HERE Global B.V.**
5611 ZT Eindhoven (NL)
- (72) Inventors:
• **IVANOV, Pavel**
33720 Tampere (FI)
• **WIROLA, Lauri Aarne Johannes**
33720 Tampere (FI)
• **SYRJÄRINNE, Jari Tapani**
33700 Tampere (FI)
• **KHAN, Muhammad Irshan**
33720 Tampere (FI)
- (74) Representative: **Cohausz & Florack**
Patent- & Rechtsanwälte
Partnerschaftsgesellschaft mbB
Bleichstraße 14
40211 Düsseldorf (DE)
- (56) References cited:
EP-A1- 2 807 876 US-A1- 2008 248 813
US-A1- 2013 162 481
- **THOMAS GALLAGHER ET AL: "Database
updating through user feedback in
fingerprint-based Wi-Fi location systems",
UBIQUITOUS POSITIONING INDOOR
NAVIGATION AND LOCATION BASED SERVICE
(UPINLBS), 2010, IEEE, PISCATAWAY, NJ, USA,
14 October 2010 (2010-10-14), pages 1-8,
XP031815434, ISBN: 978-1-4244-7880-4**

Note: Within nine months of the publication of the mention of the grant of the European patent in the European Patent Bulletin, any person may give notice to the European Patent Office of opposition to that patent, in accordance with the Implementing Regulations. Notice of opposition shall not be deemed to have been filed until the opposition fee has been paid. (Art. 99(1) European Patent Convention).

- JUN-GEUN PARK ET AL: "Growing an organic indoor location system", PROCEEDINGS OF THE 8TH INTERNATIONAL CONFERENCE ON MOBILE SYSTEMS, APPLICATIONS, AND SERVICES (MOBISYS 2010), SAN FRANCISCO, CALIFORNIA, USA, JUNE 15-18, 2010, ACM, NEW YORK, NY, 15 June 2010 (2010-06-15), pages 271-284, XP058254771, DOI: 10.1145/1814433.1814461 ISBN: 978-1-60558-985-5
- Steven Vaughan-Nichols: "How Google--and everyone else--gets Wi-Fi location data | ZDNet", ZDNet, networking, 16 November 2011 (2011-11-16), XP055138891, Retrieved from the Internet:
URL:<http://www.zdnet.com/blog/networking/how-google-and-everyone-else-gets-wi-fi-location-data/1664> [retrieved on 2014-09-08]
- TORRES-SOSPEDRA JOAQUIN ET AL: "UJIIndoorLoc: A new multi-building and multi-floor database for WLAN fingerprint-based indoor localization problems", 2014 INTERNATIONAL CONFERENCE ON INDOOR POSITIONING AND INDOOR NAVIGATION (IPIN), IEEE, 27 October 2014 (2014-10-27), pages 261-270, XP033217968, DOI: 10.1109/IPIN.2014.7275492 [retrieved on 2015-09-24]

Description

FIELD OF THE DISCLOSURE

[0001] The invention relates to the field of positioning and more specifically to supporting a tracking of mobile devices at a particular site.

BACKGROUND

[0002] Satellite signal based positioning technologies, which are mainly used outdoors, are usually not suited to deliver a satisfactory performance when used for indoor positioning, since satellite signals of global navigation satellite systems (GNSS), like the global positioning system (GPS), do not penetrate through walls and roofs strongly enough for an adequate signal reception indoors. Thus, these positioning technologies are not able to deliver a performance indoors that would enable seamless, equal and accurate navigation experience outdoors and indoors.

[0003] Therefore, several dedicated solutions for indoor positioning have been developed and commercially deployed during the past years. Examples comprise solutions that are based on pseudolites, which are ground based GPS-like short-range beacons, ultra-sound positioning solutions, Bluetooth low energy (BLE) based positioning solutions, cellular network based positioning solutions and wireless local area network (WLAN) based positioning solutions.

[0004] A WLAN based positioning solution, for instance, may be divided in two stages, a training stage and a positioning stage.

[0005] In the training stage, learning data is collected. The data may be collected in the form of fingerprints that are based on measurements by mobile devices. A fingerprint may contain a location estimate and measurements taken from a radio interface. The location estimate may be for example GNSS based, sensor-based, or manually inputted. Measurements taken from the radio interface may comprise, by way of example, measured radio signal strengths and an identification of WLAN access points transmitting the radio signals. The training may be a continuous background process, in which mobile devices of a large number of consumers are continuously reporting measured data to a server. Consumers may consent to a participation in such a data collection, if their device is equipped with the needed functionality. This approach is also referred to as crowd-sourcing. A crowd-sourcing based training stage may enable an exhaustive survey of a site, for instance all floors, spaces and rooms of a building, in a short time at limited costs. Alternatively or in addition, mobile devices may be used for collecting fingerprints in a systematic manner. Collected fingerprint data may be uploaded to a database in a server or in the cloud, where algorithms may be run to generate radio models of WLAN access points and/or radio maps for positioning purposes.

[0006] In the positioning stage, a mobile device may estimate its current location based on own measurements taken from the radio interface and on the data or a subset of data that is available from the training stage.

5 Model data or radio map data that has been generated in the training stage may be transferred to mobile devices by a server via the Internet as assistance data for use in position determinations. Alternatively, model data and/or radio map data may be stored in a positioning server to
10 which the mobile devices may connect to via the Internet for obtaining a position estimate.

[0007] A similar approach could be used for a positioning that is based on other types of terrestrial transmitters or on a combination of different types of terrestrial transmitters.
15

[0008] THOMAS GALLAGHER ET AL, "Database updating through user feedback in fingerprint-based Wi-Fi location systems", 14. October 2010 relates to a method to utilise user feedback as a way of monitoring changes in the wireless environment. It is based on a system of "points" given to each AP in the database. When an AP is switched off, the number of points associated with that AP will gradually reduce as the users give feedback, until
20 It is eventually deleted from the database. If a new AP is installed, the system will detect it and update the database with new fingerprints.
25

[0009] EP 2 807 876 B1 relates to generating or obtaining a database comprising high quality fingerprints. To this end, it teaches to obtain or generate a plurality of sets of positioning reference data, at least one set of positioning reference data of the plurality of set of positioning reference data comprising a respective position information obtained or generated based on position-related information from at least one sensor, and comprising
30 a respective signal characteristic representation associated with at least one received signal from at least one wireless coverage providing entity.
35

[0010] JUN-GEUN PARK ET AL, "Growing an organic indoor location system", 15 June 2010 discusses that structuring localization systems "organically," introduces its own set of challenges: conveying uncertainty, determining when user input is actually required, and discounting erroneous and stale data. Through deployment of an organic location system in a nine-story building, which contains nearly 1,400 distinct spaces, they evaluate new algorithms for addressing these challenges. We describe the use of Voronoi regions for conveying uncertainty and reasoning about gaps in coverage, and a clustering method for identifying potentially erroneous user data. Their algorithms facilitate rapid coverage while maintaining positioning accuracy comparable to that achievable with survey-driven indoor deployments.
40
45
50

[0011] US 2013/0162481 A1 discloses a system facilitating the calibration of a map-point grid for an indoor location, the grid includes several map points, each having a radio frequency (RF) data fingerprint associated therewith. RF data are received from a device associated with a user, and a map point is identified or determined
55

based on, at least in part, the received RF data. A reliability of a fingerprint to be associated with the map point is computed based on, at least in part, a comparison of a parameter associated with the map point with reference data associated with the indoor location such as topology of the location, and speed and orientation of the user. A fingerprint is associated with the first map point based on, at least in part, the first RF data and the computed reliability. The computation of the reliability may also be based on additional RF data and location determination based thereon and/or user feedback. An existing fingerprint may be adjusted based on the received RF data.

[0012] US 2008/248813 A1 relates to a system and method for obtaining a coarse location for a mobile device. Various embodiments are described for obtaining coarse location for a mobile device. In one embodiment, a mobile device may comprise one or more interfaces for detecting location reference nodes in view of the mobile device and a client module to send a location query to a location database. The location query may comprise node data identifying the reference nodes in view of the mobile device. The location database may be configured to respond to the location query with positioning information for providing an estimated position of the mobile device. The positioning information may be based on correlated position data and node data received from one or more client devices having Global Positioning System (GPS) position determination capability and configured to report position data and node data for location reference nodes in view. The location database may be arranged to correlate the reported position data with the node data and, as time progresses, the location database is able to determine where various reference nodes are located based on the reported position data and node data.

SUMMARY OF SOME EMBODIMENTS OF THE INVENTION

[0013] The claimed invention is defined by the independent claims, with advantageous embodiments being defined by the dependent claims.

[0014] An example embodiment of a method comprises obtaining results of measurements of a mobile device on radio signals transmitted by a radio transmitter at a site, the results comprising at least an identifier of the radio transmitter and an indication of a received signal strength of the radio signals, wherein a plurality of radio transmitters are distributed at the site. The method further comprises comparing the received signal strength with a threshold. The method further comprises, if the received signal strength exceeds the threshold, causing a notification of a user of the mobile device; obtaining an indication of a location based on a user input identifying a location on a map of the site, the map presented on a display of the mobile device; and causing storage of the identifier of the radio transmitter and the indication of the location as approximate location of the radio transmitter.

The method may be performed by at least one apparatus.

[0015] An example embodiment of a first apparatus comprises means for causing performance of the actions of any embodiment of the presented method.

[0016] The means of the first apparatus may be implemented in hardware and/or software. They may comprise for instance a processor for executing computer program code for realizing the required functions, a memory storing the program code, or both. Alternatively, they may comprise for instance circuitry that is designed to realize the required functions, for instance implemented in a chipset or a chip, like an integrated circuit.

[0017] Moreover an example embodiment of a non-transitory computer readable storage medium, in which computer program code is stored, is presented. The computer program code causes a device to perform the actions of any embodiment of the presented method when executed by a processor.

[0018] The computer readable storage medium may be for example a disk or a memory or the like. The computer program code may be stored in the computer readable storage medium in the form of instructions encoding the computer-readable storage medium. The computer readable storage medium may be intended for taking part in the operation of a device, like an internal or external hard disk of a computer or like an integrated or exchangeable memory card, or it may be intended for distribution of the program code, like an optical disc or memory stick or memory card.

[0019] It is to be understood that any embodiment of the computer program code by itself has to be considered an example embodiment of the invention as well. The computer program code could also be distributed to several computer readable storage mediums.

[0020] In certain embodiments, any of the presented methods is an information providing method, and any of the presented first apparatuses is an information providing apparatus. In certain embodiments, the means of the presented first apparatus are processing means.

[0021] In certain embodiments, any of the presented methods is a method for supporting a tracking of mobile devices. In certain embodiment, any of the presented apparatuses is an apparatus for supporting a tracking of mobile devices.

[0022] It is to be understood that any feature presented for a particular example embodiment may also be used in combination with any other described example embodiment of any category and any aspect.

[0023] Further, it is to be understood that the presentation of the invention in this section is merely exemplary and non-limiting.

[0024] Other features of the present invention will become apparent from the following detailed description considered in conjunction with the accompanying drawings. It is to be understood, however, that the drawings are designed solely for purposes of illustration and not as a definition of the limits of the invention, for which reference should be made to the appended claims. It

should be further understood that the drawings are not drawn to scale and that they are merely intended to conceptually illustrate the structures and procedures described herein.

BRIEF DESCRIPTION OF THE FIGURES

[0025]

- Fig. 1 is a schematic block diagram of an example embodiment of an apparatus;
 Fig. 2 is a flow chart illustrating an example embodiment of a method;
 Fig. 3 is a schematic block diagram of an example embodiment of a system;
 Fig. 4 is a schematic block diagram presenting example details of components of the system of Figure 3;
 Fig. 5 is a flow chart illustrating an example embodiment of operations in the system of Figure 3;
 Fig. 6 is a flow chart illustrating an example embodiment of further operations in the system of Figure 3; and
 Fig. 7 is a flow chart illustrating an example embodiment of further operations in the system of Figure 3.

DETAILED DESCRIPTION OF THE FIGURES

[0026] Figure 1 is a schematic block diagram of an example embodiment of an apparatus 100 according to the invention. Apparatus 100 comprises a processor 101 and, linked to processor 101, a memory 102. Memory 102 stores computer program code for supporting a tracking of mobile devices. The computer program code may be example computer program code according to the invention, and memory 102 may be an example computer readable medium according to the invention. Processor 101 is configured to execute computer program code stored in memory 102 in order to cause a device to perform desired actions.

[0027] Apparatus 100 may be a mobile device or a stationary device. A mobile device is configured to enable operation while the device is moving. It may be for instance a handheld mobile device, like a mobile communication device. A stationary device is configured to be stationary when in operation and/or fixed to a particular location. It may be for instance a server or any other kind of positioning support device. A stationary device may be ground based and thus stationary with respect to Earth or only stationary within a particular environment, like a ship. Apparatus 100 may equally be a module, like a chip, circuitry on a chip or a plug-in board, for a device. Optionally, apparatus 100 may comprise various other components, like a data interface, a user interface, a further memory, a further processor, etc.

[0028] An example operation of apparatus 100 will now be described with reference to the flow chart of Figure 2.

The operation is an example embodiment of a method according to the invention. Processor 101 and the program code stored in memory 102 cause a device to perform the operation when program code is retrieved from memory 102 and executed by processor 101. The device that is caused to perform the operation may be apparatus 100 or some other device, for example but not necessarily a device comprising apparatus 100.

[0029] The device obtains results of measurements of a mobile device on radio signals transmitted by a radio transmitter at a site. The results comprise at least an identifier of the radio transmitter and an indication of a received signal strength of the radio signals, wherein a plurality of radio transmitters are distributed at the site. (action 201) The mobile device may be for instance a handheld device. The device obtaining the results of measurements may be the mobile device or a component of the mobile device or a separate device.

[0030] The device furthermore compares the received signal strength with a threshold. (action 202) The plurality of radio transmitters distributed at the site may be of one or more types. The threshold may be the same for all considered radio transmitters. However, optionally a different threshold may be predefined for different types of radio transmitters; or thresholds may even be predefined individually for each transmitter. It is to be understood that comparing the received signal strength with a threshold may comprise comparing the indication of the received signal strength or a value derived from the indication with the threshold.

[0031] If the received signal strength exceeds the threshold, the device furthermore causes a notification of a user of the mobile device. (actions 203, 204) The notification may be for instance in the form of a vibration, a sound and/or a visual presentation and indicate to the user of the mobile device the presence of a strong signal and thus a near-by radio transmitter.

[0032] If the received signal strength exceeds the threshold, the device furthermore obtains an indication of a location based on a user input identifying a location on a map of the site, the map presented on a display of the mobile device. (actions 203, 205) The user may indicate for instance his own location or, if apparent to the user, the location of the radio transmitter.

[0033] If the received signal strength exceeds the threshold, the device furthermore causes storage of the identifier of the radio transmitter and the indication of the location as approximate location of the radio transmitter. (actions 203, 206) The data may be caused to be stored within the device or external to the device.

[0034] It is to be understood that depending on the implementation, it may also be checked whether the received signal strength is equal to or greater than the threshold.

[0035] Measurement based radio maps may enable a positioning at certain sites. A collection of data for a radio map for a site, which relies on survey persons inputting each location of measurement manually, is a laborious

process and requires a lot of resources. Moreover, radio map data has to be constantly monitored and updated in order to capture changes in the radio environment and to maintain the positioning performance. Using crowd-sourcing techniques for indoor radio map data collection, on the other hand, may be complicated at certain sites, for instance indoors, since satellite signals may not be available for automatically obtaining locations of measurement, or they may provide location estimates with poor accuracy. One approach for crowd-sourcing is to initialize a localization process for a device performing the measurements outside a site based on satellite signals, and to track its location inside based on motion sensors of the device. Still, a GNSS position is not always accurate close to a building, that is, at a location where a crowd-sourcing process is usually initiated. Furthermore, sensor-based trajectory estimation accumulates errors rapidly.

[0036] Certain embodiments of the invention therefore provide that a number of reference locations at a site are assembled by means of one or more mobile devices, for instance before an actual crowd-sourcing process is started. A user of a mobile device may move around at the site and be notified whenever the mobile device detects radio signals that have a signal strength exceeding a predetermined threshold. This indicates to the user that the radio transmitter transmitting the radio signals is nearby. The user indicates the current position on a map that is presented on a display of the mobile device. With a suitable threshold, it may be assumed that the radio transmitter is 1-3 meters off the user's current position at the most. Alternatively, for instance if the user sees the radio transmitters, the user may indicate the actual location of the radio transmitter on the map. The location may be stored along with an identity of the radio transmitter.

[0037] Certain embodiments of the invention may have the effect that they enable a generation of a simple database providing reference locations for a site. Certain embodiments of the invention may have the effect that they enable a regular recalibration of the position of a further mobile device, for instance for a sensor-based tracking of the further mobile device at a site.

[0038] Apparatus 100 illustrated in Figure 1 and the method illustrated in Figure 2 may be implemented and refined in various ways.

[0039] The site may be an indoor site, but it may equally be an outdoor site or comprise outdoor areas.

[0040] An indication of a received signal strength of radio signals may be for instance a received signal strength indication (RSSI) or a physical Rx level in dBm with a reference value of 1 mW, etc. Another kind of indication of a received signal strength of radio signals may be for instance an indication of a path loss of a radio signal at a particular location.

[0041] The considered radio transmitters that are distributed at the site may comprise any kind of terrestrial transmitter, in particular, though not exclusively, any kind

of non-cellular terrestrial transmitter. In example embodiments, the radio transmitters comprise a wireless local area network access point and/or a Bluetooth beacon and/or a Bluetooth beacon enabling Bluetooth low energy mode and/or a Bluetooth low energy beacon.

[0042] WLAN access points and Bluetooth beacons are already installed in many buildings. Furthermore, WLAN and Bluetooth technologies are supported by many mobile user devices by default, like by most smartphones, tablets, laptops and feature phones. Evaluating the received signal strength of signals transmitted by WLAN access points, Bluetooth beacons and/or BLE beacons may thus have the effect that the determined reference locations may be based in some embodiments on an existing infrastructure in buildings and/or be exploited with existing capabilities in many mobile devices. As a result, the approach may be globally scalable and have low maintenance and deployment costs. The deployment of new infrastructure, including for example beacons and tags, is possible but not necessary. In addition, the end-user experience may be acceptable with these technologies, since a horizontal positioning accuracy of 2-3 meters as well as close to 100% reliability in floor detection may be achieved. The radio transmitters may be stand-alone devices or be integrated into or attached to some other device. The use of Bluetooth low energy may limit the energy consumption at all involved devices. A Bluetooth beacon that is employed for the invention may be any kind of Bluetooth beacon complying with any present or future standard.

[0043] It is to be understood, however, that other types of radio transmitters than variations of WLAN access points or Bluetooth beacons may be used as well, for instance tags or other devices that are configured to transmit ultra-wideband (UWB) signals or ultra-sound signals or any wireless signals that might emerge in the future.

[0044] If the radio transmitters comprises alternatively or in addition a cellular transmitter, any of the radio transmitters may be for instance a base station of a Global System for Mobile Communications (GSM) network, of a CDMA2000 network, of a Universal Mobile Telecommunications System (UMTS) network, of a long term evolution (LTE) network, or of any other current or future kind of cellular network.

[0045] In example embodiments, the identifier of the radio transmitter and the indication of the location are caused to be stored in a database that is configured to store identifiers of a plurality of radio transmitters and a respectively associated indication of a location. This may have the effect that a sensor-based tracking of a further mobile device may be re-calibrated at several locations of a site based on the stored data, or that a further mobile device may be tracked roughly based on the stored data when passing the locations.

[0046] It is to be understood that such a database may be configured to store data for one or more sites.

[0047] In example embodiments, the indication of the

received signal strength may be caused to be stored along with the location and the identifier of the radio transmitter. This may have the effect that in case several measurement results are provided for the same radio transmitter within a limited period of time, the location that is associated with the highest received signal strength may be stored as the location that is likely to be closest to the actual location.

[0048] In example embodiments, the notification of a user is only caused in case the received signal strength of radio signals of a single radio transmitter is determined to exceed a threshold at a current location of the mobile device. In other example embodiments, the notification of a user is only caused in case the received signal strength of radio signals of at least one radio transmitter of a single entity is determined to exceed a threshold at a current location of the mobile device. The latter approach may be used, if several radio transmitters at the site may belong to a single entity and thus be arranged at the same location, for example in the case of a WLAN component using Multiple Input Multiple Output (MIMO) technology. Both approaches may have the effect that using the stored location as a reference location may be unambiguous. In other example embodiments, the notification of a user may be caused in case the received signal strength of radio signals of at least one radio transmitter is determined to exceed a threshold at a current location of the mobile device. With the latter approach, a user may thus be notified as well, if the user is close to two or more separate radio transmitters that happen to be arranged next to each other. In case the notification of a user is to be caused when the received signal strength of radio signals of two or more radio transmitters is determined to exceed a threshold, an indication of a location that is based on a user input may be caused to be stored as approximate location of each of the radio transmitters along with the identifier of each of the radio transmitters.

[0049] In example embodiments, the map of the site is caused to be presented to a user with a segmentation into sub-areas. Location information for a limited number of radio transmitters, when distributed uniformly at the site, may be sufficient to enable calibrations for an accurate sensor-based tracking of mobile devices. For instance, it may be an aim to determine the location of a subset of 10% of the radio transmitters at the site. An indication of sub-areas may support a user of the mobile device in collecting location information for a sufficient number of radio transmitters with a suitable distribution at the site. These embodiments may thus have the effect of avoiding a waste of time of the user and to ensure at the same time a useful distribution of collected data.

[0050] In example embodiments, sub-areas, for which an approximate location of at least one radio transmitter is still required, are pointed out on the display and/or sub-areas, for which a predetermined number of approximate locations of radio transmitters has already been stored, are pointed out on the display. This may have the effect

of further supporting the user. The sub-areas may be pointed out for instance by coloring. Sub-areas in which a location of a radio transmitter is still needed may be colored reddish and/or sub-areas in which a location of a radio transmitter is not needed anymore may be colored greenish. It is to be understood that any other coloring may be used just the same. Furthermore, the use of colors is not required; a sub-area could also be pointed out for instance by cross hatching, greying out, use of bold lines, etc.

[0051] In example embodiments, the stored identifier of the radio transmitter and the stored indication of the location are made available for a tracking of further mobile devices at the site. For instance, though not necessarily, it may be used for a calibration of a sensor-based tracking of further mobile devices collecting fingerprints at the site in the scope of a crowd-sourcing process.

[0052] In example embodiments, presented actions may be performed by at least one apparatus. The at least one apparatus comprises the mobile device or a component of the mobile device; or a server receiving results of measurements from at least one mobile device; or a component of a server receiving results of measurements from at least one mobile device. Determining the approximate locations of radio transmitters at the mobile device may have the effect that a transmission of measurement results is not needed. If desired, a final set of collected approximate locations of several radio transmitters at the site may be transmitted to a server for storage and for distribution to other devices, in particular mobile devices participating in a crowd-sourcing process. Determining the approximate locations of radio transmitters at a server may have the effect that the mobile device performing the measurements uses less processing power and less storage space for the process.

[0053] In example embodiments, the identifier of the radio transmitter and the indication of the location are stored in a memory as a part of a plurality of identifiers of radio transmitters and associated indications of locations at the site. A further mobile device may then receive the plurality of identifiers of radio transmitters and the associated indications of locations stored for the site; calibrate a position of the further mobile device using an indication of a location associated with an identifier of a radio transmitter, if radio signals of the radio transmitter are received with a signal strength exceeding a threshold; and use the calibrated position for a sensor-based tracking of the further mobile device. This may have the effect that the location of the further mobile device may be recalibrated repeatedly when moving around at the site. The data may be stored in the memory as a part of a database. It is to be understood that the mobile device that is used for collecting the reference locations may also be configured to operate as further mobile device.

[0054] In example embodiments, such a further mobile device may furthermore assemble fingerprints, each fingerprint comprising results of measurements on radio signals at a respective location of measurement at the

site and an indication of the respective location of measurement, wherein the respective location of measurement is based on the sensor-based tracking of the further mobile device. Assembled fingerprints may be transmitted separately or collectively to a server. The fingerprint data may be used by the server to generate radio models and/or at least one radio map for the site. The results of measurements may comprise for instance an identifier of at least one radio transmitter and an associated indication of a received signal strength.

[0055] Figure 3 is a schematic block diagram of an example embodiment of a system supporting sensor-based tracking of mobile devices that participate in a crowdsourcing process at a certain site, for instance in a large building like a shopping-mall.

[0056] The system comprises a server 300, a mobile survey device 310, mobile fingerprinting devices 320 and mobile user devices 330. It is to be understood that a mobile device may support any combination of the functions associated with devices 310, 320 and 330. The system further comprises a plurality of radio transmitters 340. The Internet 350 may enable a connection between server 300 and other devices. Server 300 may optionally be connected to an external database 370.

[0057] Server 300 may be for instance a dedicated location server or a general purpose server. It is configured to handle storage and retrieval of radio transmitter location data for one or more sites. In addition, it may be configured to handle generation and retrieval of fingerprint based radio map data for one or more sites. In addition, it may be configured to support radio map based positioning for one or more sites.

[0058] Mobile survey device 310 is configured to collect location data for a subset of radio transmitters 340 at the site, for instance as a preparation for a crowdsourcing process. Mobile survey device 310 may be for instance a regular mobile terminal, like a smartphone or general purpose tablet PC, or a dedicated survey device. The user of mobile survey device 310 may belong to special survey personnel.

[0059] Mobile fingerprinting devices 320 are configured to generate fingerprints for radio signals transmitted by radio transmitters 340. They are furthermore configured to perform a sensor-based tracking that is calibrated with approximate locations of a subset of the radio transmitters 340 in order to determine measurement locations for the fingerprints. Any of mobile fingerprinting devices 320 may be for instance a regular mobile terminal, like a smartphone or general purpose tablet PC. The mobile fingerprinting devices 320 may belong to any user who is willing to support the generation of radio map data for the site.

[0060] Mobile user devices 330 represent devices that may desire to know their own position at the site. The position may be requested for instance by an internal application or by some other device. Any of mobile user devices 330 may be for instance a regular mobile terminal, like a smartphone or general purpose tablet PC, or

it may be for instance an Internet of Things (IoT) device, like a smart watch or a smart band, etc. It is configured to perform measurements on signals transmitted by at least one type of radio transmitters 340. It is further configured to compute its own position based on radio map data provided by server 300 or to obtain a computed position from server 300 upon request.

[0061] Any of mobile devices 310, 320, 330 may be configured to access server 300 for instance via a cellular communication network 360 or some WLAN and the Internet 350.

[0062] The radio transmitters 340 may be for instance WLAN access points of at least one WLAN and/or BLE beacons. They may be distributed at the site such that at least one radio transmitter may be observed at essentially each location of the site at which a positioning of mobile user devices 330 is to be supported. Each of the radio transmitters 340 may be configured to transmit radio signals at regular intervals. The radio signals are to be used for positioning purposes of mobile user devices 330. Optionally, they may be used for other purposes in addition.

[0063] Figure 4 are schematic block diagrams of an example server 300 and an example mobile survey device 310.

[0064] Server 300 comprises a processor 301 that is linked to a first memory 302, to a second memory 304, and to an interface 305.

[0065] Processor 301 is configured to execute computer program code, including computer program code stored in memory 302, in order to cause server 300 to perform desired actions. It is to be understood that processor 301 may comprise or have access to a working memory for this purpose, for example in the form of a random access memory (not shown).

[0066] Memory 302 stores computer program code for providing map data for one or more sites, computer program code for collecting and providing radio transmitter location data per site, computer program code for generating radio maps based on received fingerprint data, and computer program code for supporting a positioning of mobile user devices 330 based on generated radio map data. Memory 302 may also store any other kind of computer program code. Memory 302 may also store for instance an operating system for server 300. In addition, memory 302 may store any kind of data.

[0067] Processor 301 and memory 302 may optionally belong to a module 303, like a plug-in board or a chip or an integrated circuit or any other kind of processing circuitry, which may comprise in addition various other components, for instance a further processor or a further memory.

[0068] Memory 304 is configured to store data, including for example map data for one or more sites, radio transmitter location data, received fingerprint data, and grid based radio map data. In addition, memory 304 may also store any other kind of data. It is to be understood that memory 304 could also be external to server 300.

Some or all of the data may be stored for instance in database 370.

[0069] Interface 305 is configured to enable a communication with other devices, for instance via the Internet 350.

[0070] It is to be understood that server 300 may comprise various other components, like a user interface.

[0071] Mobile survey device 310 comprises a processor 311 that is linked to a first memory 312, to a second memory 314, to a user interface (UI) 315, to a BLE interface (I/F) 316, to a WLAN interface 317 and/or a cellular interface 318 and optionally to a GNSS interface 319.

[0072] Processor 311 is configured to execute computer program code, including computer program code stored in memory 312, in order to cause mobile survey device 310 to perform desired actions. It is to be understood that processor 311 may comprise or have access to a working memory for this purpose, for example in the form of a random access memory (not shown).

[0073] Memory 312 stores computer program code for controlling measurements on radio signals of radio transmitters 340 and for processing measurement results, computer program code for controlling user interface 315 for supporting a systematic collection of data about a subset of radio transmitters 340, and computer program code for causing transmission of collected data to server 300. Memory 312 may also store any other kind of computer program code. Memory 312 may also store for instance an operating system for mobile survey device 310. In addition, memory 312 may store any kind of data.

[0074] Processor 311 and memory 312 may optionally belong to a module 313, like a chip or an integrated circuit or any other kind of processing circuitry, which may comprise in addition various other components, for instance a further processor or a further memory.

[0075] Memory 314 is configured to store data, including for example map data for one or more sites and radio transmitter location data for one or more sites. In addition, memory 314 may also store any other kind of data.

[0076] User interface 315 comprises a display and user input means, for instance a touch screen. In addition, it may comprise various other components, like a loud-speaker, a vibration mechanism, keys and/or buttons.

[0077] BLE interface 316 is configured to receive radio signals transmitted by BLE beacons 340.

[0078] WLAN interface 317 is configured to communicate with WLAN access points 340. WLAN interface 317 may be provided alternatively or in addition to BLE interface 316.

[0079] Cellular interface 318 is configured to communicate with nodes of cellular communication network 360. Cellular interface 318 may be provided alternatively or in addition to WLAN interface 317.

[0080] WLAN interface 317 and/or cellular interface 318 may enable mobile survey device 310 to access server 300 via the Internet 350.

[0081] GNSS interface 319 may comprise any kind of global navigation satellite signal receiver, for example a

GPS receiver and/or a GLONASS receiver and/or a GALILEO receiver. It may be configured to receive corresponding satellite signals and to determine the current position of mobile survey device 310 based on the signals, possibly using provided assistance data. GNSS interface 319 is an optional component.

[0082] It is to be understood that mobile survey device 310 may comprise various other components.

[0083] Mobile survey device 310 or module 313 may be an example embodiment of an apparatus according to the invention.

[0084] Mobile fingerprinting devices 320 and mobile user devices 330 may have the same structure as presented for mobile survey device 310, except that the computer program codes in memory 312 and the stored data in memory 314 may be different or supplemented. Furthermore, at least mobile fingerprinting devices 320 comprise in addition sensors that enable a tracking of mobile fingerprinting devices 320 relative to a known reference location. The sensors may comprise for instance motion sensors, accelerometers, gyroscopes, magnetometers and/or barometers, etc.

[0085] Figures 5-7 illustrate example operations in the system of Figure 3.

[0086] Figure 5 is a flow chart illustrating first example operations in the system of Figure 3. The purpose of the operations of Figure 5 is to determine reference locations at the site to enable a sensor-based tracking of mobile devices at the site. Processor 311 and some of the program code stored in memory 312 may cause mobile survey device 310 to perform the actions presented on the left hand side when the program code is retrieved from memory 312 and executed by processor 311. Processor 301 and some of the program code stored in memory 302 may cause server 300 to perform the actions presented on the right hand side when the program code is retrieved from memory 302 and executed by processor 301. Server 300 may perform corresponding actions separately for each of a plurality of localization sites.

[0087] At the site, all radio transmitters 340 regularly transmit radio signals including at least their identifier (ID). The identifier may be for instance a medium access control (MAC) address of a transmitting BLE beacon or of a WLAN access point. The transmission power may be set to a fixed value, at least per type of radio transmitter. Approximate locations of a subset of all radio transmitters 340 are to be determined as reference locations for the site.

[0088] When reference locations for a site are to be determined, server 300 retrieves map data for the site from memory 304 and provides the map data to mobile survey device 310. (action 401) The map data may be provided for instance upon request of mobile survey device 310 when the user activates a survey application corresponding to some of the program code in memory 312.

[0089] Mobile survey device 310 receives the map data and applies a segmentation into sub-areas to the repre-

sented map. Each sub-area may have a size of approximately 1000 m². It is to be understood, though, that any other size may be selected as well. Mobile survey device 310 presents a site map defined by the received map data to the user on the display of user interface 315 with an indication of the sub-areas, for example in the form of a superimposed grid. At this stage, each of the sub-areas may be colored reddish. A reddish sub-area may indicate to the user that at least one reference location is still required in this sub-area. (action 411)

[0090] The user of mobile survey device 310 moves around in a first sub-area of the site. Mobile survey device 310 scans for radio signals from radio transmitters 340 in the environment at regular intervals. Whenever it detects radio signals of at least one radio transmitter 340 during a scan, it measures the received signal strength (RSS) of the radio signals and extracts an identifier of the transmitting radio transmitter from the radio signals. (action 412)

[0091] Mobile survey device 310 compares each RSS value with a predetermined threshold. The threshold may be set differently for BLE signals and WLAN signals due to different transmission powers. It may be for instance set in each case such that the threshold can be expected to be exceeded if mobile survey device 310 is at the most at a distance of 1-3 meters from the radio transmitter 340. (action 413)

[0092] If none of the RSS values exceeds the threshold, mobile survey device 310 may continue performing measurements. (actions 414, 412)

[0093] If an RSS value exceeds the threshold, in contrast, mobile survey device 310 notifies the user that the user is close to one of the radio transmitters 340. Mobile survey device 310 may activate a vibration mechanism, output a sound or present a visual indication to this end. (actions 414, 415) It may be noted that the notification is only caused, in case the RSS value of radio signals of a single radio transmitter exceed the threshold. If the RSS values of radio signals of more than one radio transmitter exceed the threshold at a current location, mobile survey device 310 may continue with action 412.

[0094] The notification constitutes a request to the user to indicate a location on the map that is presented on the display. In the case of a touch screen, the selection may be performed by touching the location on the screen. The indicated location may be the user location or - if apparent to the user - the location of the radio transmitter. Mobile survey device 310 detects the touch at a particular position on the screen and receives thereby the user input indicating a location corresponding to the touched position on the presented map. (action 416)

[0095] Mobile survey device 310 thereupon stores the obtained data as a set of a triple < transmitter ID, location, RSS value > in memory 314. (action 417) The location is assumed to constitute an approximate location of a near-by radio transmitter 340.

[0096] In addition, mobile survey device 310 presents the map with updated colors for the sub-areas. More spe-

cifically, the sub-area with the registered approximate location of the radio transmitter 340 is colored greenish. Thereby, the user is guided for further measurements to the remaining reddish colored sub-areas. (action 418) It is to be understood that it may also be required to determine the approximate location of two or more radio transmitters 340 in a sub-area, before its representation on the display is colored greenish.

[0097] As long as there are still reddish colored sub-areas of the map presented on the display of mobile survey device 310, mobile survey device 310 may continue performing measurements, while the user is moving (to and) through a next sub-area. (actions 419, 412)

[0098] When all sub-areas of the map presented on the display of mobile survey device 310 are of greenish color, mobile survey device 310 stops the measurements for the site and transmits all sets of triples that have been stored for the site to server 300. (actions 419, 420)

[0099] Server 300 receives the sets of triples and stores them in memory 304, which may provide the storage space of a database configured to store the sets of triples, (action 402) The sets of triples constitute approximate radio transmitter location data for a subset of all radio transmitters 340 that are distributed at the site and that are available for positioning. It is ensured that each radio transmitter ID appears only once in memory 304. In case several sets of triples are received for the same radio transmitter ID, only the set of triples with the strongest indicated RSS value is kept and stored. In some embodiments, sets of triples for about 10% of the radio transmitters 340 may be considered sufficient for enabling a reliable sensor-based tracking at the site and thus to enable for example, though not necessarily, a crowd-sourced collection of fingerprints as a basis for radio map data.

[0100] It is to be understood that the operations of Figure 5 may be repeated from time to time in order to update the radio transmitter location data.

[0101] Figure 6 is a flow chart illustrating further example operations in the system of Figure 3, the operations making use of the reference locations assembled in the operations of Figure 5. The purpose of the operations of Figure 6 is to collect data enabling a generation of a radio map for the site based on fingerprints that are assembled by mobile fingerprinting devices 320. A mobile fingerprinting device 320 may be caused by stored computer program code to perform the actions presented on the left hand side. The stored computer program code is retrieved from an internal memory and executed by an internal processor. Processor 301 and some of the program code stored in memory 302 may cause server 300 to perform the actions presented on the right hand side when the program code is retrieved from memory 302 and executed by processor 301. Server 300 may perform corresponding actions separately for each of a plurality of localization sites.

[0102] When a user of a mobile device consents to collecting fingerprints at one or more sites, the mobile

device obtains a suitable fingerprinting application and a set of radio transmitter location data for each of the sites from server 300. As a result, the mobile device is suited to act as a mobile fingerprinting device 320. (actions 511, 501)

[0103] A GNSS interface of mobile fingerprinting device 320 may track the position of mobile fingerprinting device 320 based on received satellite signals whenever possible. One of the sites at which fingerprints are to be collected may be an indoor site, though. Mobile fingerprinting device 320 may register the last GNSS based location before entering a building of the site (and before satellite signals are lost) as a first reference location. The reference position may be used for calibrating a sensor-based tracking of mobile fingerprinting device 320. (action 512) Mobile fingerprinting device 320 may know from the reference position that the entered site is one of the sites at which fingerprints are to be collected. Alternatively, the collection may be activated manually by the user.

[0104] The user of mobile fingerprinting device 320 moves around at the site as desired. Mobile fingerprinting device 320 tracks its own position using its sensors. At the same time, mobile fingerprinting device 320 scans for radio signals from radio transmitters 340 in the environment at regular intervals. Whenever it detects radio signals from at least one radio transmitter 340 during a scan, it measures the received signal strength (RSS) of the radio signals and extracts an identifier (ID) of the transmitting radio transmitter from the radio signals. Mobile fingerprinting device 320 assembles a fingerprint indicating the current location derived from the sensor-based tracking, the ID of all radio transmitters from which signals have been detected at the current location, and the associated RSS values. Mobile fingerprinting device 320 stores the assembled fingerprint in an internal memory. (action 513)

[0105] If any of the transmitter IDs that is included in a fingerprint is contained in the received and stored radio transmitter location data, mobile fingerprinting device 320 compares in addition the associated RSS value with a predetermined threshold. (action 514) Again, different thresholds may be predetermined for different types of radio transmitters 340.

[0106] If no RSS value associated with a coinciding radio transmitter ID exceeds the threshold, mobile fingerprinting device 320 continues with action 513 using the previous calibration of the sensor-based tracking. (actions 515)

[0107] If an RSS value associated with a particular transmitter ID exceeds the threshold, in contrast, mobile fingerprinting device 320 determines the location that is associated with the transmitter ID in the received and stored radio transmitter location data. The location is used as a new reference location for a re-calibration of the sensor-based tracking of mobile fingerprinting device 320. (actions 515, 516) The new reference location can be assumed to be a reliable estimate, since the area

where strong signals from WLAN access points or BLE beacons can be detected is small; it may be assumed to be within 1-3 meters from the true location of the radio transmitter 340, if a suitable threshold is selected.

[0108] If mobile fingerprinting device 320 did not leave the site in the meantime (and the user did not deactivate the fingerprinting application), mobile fingerprinting device 320 continues with action 513. (action 517)

[0109] When mobile fingerprinting device 320 is detected to leave the site, which may be detected for instance based on a user input or based on a new GNSS based position, mobile fingerprinting device 320 retrieves all collected fingerprints from the internal memory and transmits them to server 300. (actions 517, 518) The transmission may take place for instance via the cellular network 360 or a WLAN and the Internet 350.

[0110] Server 300 receives batches of fingerprints for the site from a plurality of mobile fingerprinting devices 320. The fingerprints may be stored in memory 304 at least until a certain number of fingerprints is available for the site.

[0111] Server 300 then generates a grid based radio map based on all fingerprints stored in memory 304 for the site. The grid is defined to cover the site such that each grid point corresponds to a geographical location at the site. If the localization site comprises several floors, a separate grid may be defined for each floor, or a single three dimensional grid may be defined with one dimension for the different floors. A radio map may be generated by mapping the RSS value(s) and the associated radio transmitter ID(s) of each fingerprint to the grid point that corresponds to a geographical location that is closest to the measurement location indicated in the fingerprint. If there are several RSS values for the same radio transmitter 340 that would be mapped to the same grid point, some kind of average value may be used, for instance the arithmetic mean or the median value. For grid points to which no RSS values could be mapped due to missing fingerprints from the corresponding areas at the localization site, RSS values may be generated by interpolating surrounding RSS values if possible, and by extrapolating neighboring RSS values otherwise. Alternatively, the original or mapped RSS values could be used for estimating for each radio transmitter 340 parameter values for a path loss model, and the path loss model could then be used for mapping all or missing RSS values to grid points of the grid. Server 300 stores the radio map data in memory 304 or in some external memory 370. (action 502)

[0112] It is to be understood that server 300 may also update an existing radio map based on newly received fingerprints.

[0113] Figure 7 is a flow chart illustrating further example operations in the system of Figure 3. The purpose of the operations of Figure 7 is to position the mobile user device using the radio map data generated with the operations of Figure 6 for the site. A mobile user device 330 is caused by stored computer program code to perform

the actions presented on the left hand side. The stored computer program code is retrieved from an internal memory and executed by an internal processor. Processor 301 and some of the program code stored in memory 302 may cause server 300 to perform the actions presented on the right hand side when the program code is retrieved from memory 302 and executed by processor 301.

[0114] For instance, some application of a mobile user device 330 may have to know the position of mobile user device 330 at a particular site.

[0115] In this case, mobile user device 330 may scan for radio signals at its current position and perform measurements on detected radio signals of one or more of radio transmitters 340. The results of the measurements comprise an RSS value for detected signals of one or more radio transmitters and an associated radio transmitter ID. (action 611)

[0116] Mobile user device 330 may assemble the measurement results and transmit them in a message to server 300 along with a positioning request. Server 300 may then estimate the position of mobile user device 330 based on the received measurement results and a radio map for the site generated or updated in action 502 of Figure 6. Server 300 may transmit the estimated position to the requesting mobile user device 330. The estimated position may then be provided for use by the application of mobile user device 330 requesting the position. The application may present the estimated position for instance to a user of mobile user device 330 via a display. Alternatively, mobile user device 330 may request and receive radio map data for a certain site from server 300, in order to be able to continuously estimate its own position based on the received radio map data and on results of scans for radio signals at the site. In this case, server 300 may retrieve and provide the data of the radio map for the site to the requesting mobile device 330. (actions 612, 601)

[0117] It is to be understood that the presented example systems, apparatuses and operations may be varied in many ways. The systems and apparatuses may be varied for instance by modifying, adding or omitting components. The operations may be varied for instance by modifying actions, by omitting actions and/or by adding actions. In addition, the order of actions may be modified.

[0118] For example, in an alternative embodiment, at least some of mobile devices 310, 320, 330 may not contain a GNSS interface. In the operation of Figure 6, action 512 may then be omitted, and a tracking of the device and a storing of fingerprints in action 513 may only start in the iterations once a sensor-based tracking has been calibrated for the first time in action 516.

[0119] For example, whether the site is left (action 517) may be determined in the operations of Figure 6 at any desired time other than or in addition to a time between actions 516 and 518.

[0120] For example, in an alternative embodiment, the radio transmitters may include for example other trans-

mitters than BLE beacons or WLAN access points, for example regular Bluetooth transmitters or ultra-sound transmitters, etc.

[0121] For example, in an alternative embodiment, the re-calibration of a sensor-based tracking by means of reference locations indicating the approximate locations of radio transmitters at a site may not only be used for a device tracking in the scope of a collection of fingerprints (as described with reference to Figure 6), but also for a sensor-based tracking of a device for any other purpose. In some embodiments, reference locations indicating the approximate locations of radio transmitters at a site may even be used for tracking devices based on radio signals only, without using sensors.

[0122] Summarized, certain embodiments of the invention may enable a determination of reference locations for a sensor-based tracking of mobile devices, when reliable GNSS based positioning is not possible. As a subset of approximate locations of radio transmitters distributed at a site may be sufficient as reference locations, the required user involvement is limited. A comprehensive radio data collection at a site may then be carried out automatically by mobile devices without any user involvement.

[0123] Any presented connection in the described embodiments is to be understood in a way that the involved components are operationally coupled. Thus, the connections can be direct or indirect with any number or combination of intervening elements, and there may be merely a functional relationship between the components.

[0124] Further, as used in this text, the term 'circuitry' refers to any of the following:

(a) hardware-only circuit implementations (such as implementations in only analog and/or digital circuitry)

(b) combinations of circuits and software (and/or firmware), such as: (i) to a combination of processor(s) or (ii) to portions of processor(s)/ software (including digital signal processor(s)), software, and memory(ies) that work together to cause an apparatus, such as a mobile phone, to perform various functions) and

(c) to circuits, such as a microprocessor(s) or a portion of a microprocessor(s), that require software or firmware for operation, even if the software or firmware is not physically present.

[0125] This definition of 'circuitry' applies to all uses of this term in this text, including in any claims. As a further example, as used in this text, the term 'circuitry' also covers an implementation of merely a processor (or multiple processors) or portion of a processor and its (or their) accompanying software and/or firmware. The term 'circuitry' also covers, for example, a baseband integrated circuit or applications processor integrated circuit for a mobile phone.

[0126] Any of the processors mentioned in this text

could be a processor of any suitable type. Any processor may comprise but is not limited to one or more micro-processors, one or more processor(s) with accompanying digital signal processor(s), one or more processor(s) without accompanying digital signal processor(s), one or more special-purpose computer chips, one or more field-programmable gate arrays (FPGAs), one or more controllers, one or more application-specific integrated circuits (ASICs), or one or more computer(s). The relevant structure/hardware has been programmed in such a way to carry out the described function.

[0127] Any of the memories mentioned in this text could be implemented as a single memory or as a combination of a plurality of distinct memories, and may comprise for example a read-only memory (ROM), a random access memory (RAM), a flash memory or a hard disc drive memory etc.

[0128] A bus may be provided for connecting processor(s) and memories.

[0129] Moreover, any of the actions described or illustrated herein may be implemented using executable instructions in a general-purpose or special-purpose processor and stored on a computer-readable storage medium (e.g., disk, memory, or the like) to be executed by such a processor. References to 'computer-readable storage medium' should be understood to encompass specialized circuits such as FPGAs, ASICs, signal processing devices, and other devices.

[0130] In example embodiments, any non-transitory computer readable medium mentioned in this text could also be a removable/portable storage or a part of a removable/portable storage instead of an integrated storage. Example embodiments of such a removable storage comprise a magnetic disc storage, of an optical disc storage, a semiconductor memory circuit device storage and of a Micro-SD semiconductor memory card storage.

[0131] The functions illustrated by processor 101 in combination with memory 102, or processor 311 in combination with memory 312, or component 313 can also be viewed as means for obtaining results of measurements of a mobile device on radio signals transmitted by a radio transmitter at a site, the results comprising at least an identifier of the radio transmitter and an indication of a received signal strength of the radio signals, wherein a plurality of radio transmitters are distributed at the site; means for comparing the received signal strength with a threshold; and means for - if the received signal strength exceeds the threshold - causing a notification of a user of the mobile device, obtaining an indication of a location based on a user input identifying a location on a map of the site, the map presented on a display of the mobile device, and causing storage of the identifier of the radio transmitter and the indication of the location as approximate location of the radio transmitter.

[0132] The program codes in memory 102 and memory 312 can also be viewed as comprising such means in the form of functional modules.

[0133] Figures 2, 5 and 6 may also be understood to

represent example functional blocks of computer program codes supporting a sensor-based tracking of mobile devices.

[0134] It will be understood that all presented embodiments are only examples, and that any feature presented for a particular example embodiment may be used with any aspect of the invention on its own or in combination with any feature presented for the same or another particular example embodiment and/or in combination with any other feature not mentioned. It will further be understood that any feature presented for an example embodiment in a particular category may also be used in a corresponding manner in an example embodiment of any other category.

Claims

1. A method comprising, performed by at least one apparatus:

obtaining (201, 412) results of measurements of a mobile device (310) on radio signals transmitted by a radio transmitter (340) at a site, the results comprising at least an identifier of the radio transmitter and an indication of a received signal strength of the radio signals, wherein a plurality of radio transmitters (340) are distributed at the site;

comparing (202, 413) the received signal strength with a threshold; and

wherein, if (203) the received signal strength exceeds the threshold, the method further comprises:

causing (204, 415) a notification of a user of the mobile device (310);

obtaining (205, 416) an indication of a location based on a user input identifying a location on a map of the site, the map presented on a display (315) of the mobile device (310); and

causing (206, 417) storage of the identifier of the radio transmitter (340) and the indication of the location as approximate location of the radio transmitter (340).

2. The method according to claim 1, further comprising causing storage of the identifier of the radio transmitter (340) and the indication of the location in a database configured to store identifiers of a plurality of radio transmitters (340) and a respectively associated indication of a location.
3. The method according to any one of claims 1 and 2, further comprising causing storage of the indication of the received signal strength along with the location and the identifier of the radio transmitter (340).

4. The method according to any one of claims 1 to 3, wherein the notification of a user is caused

only in case the received signal strength of radio signals of a single radio transmitter (340) is determined to exceed a threshold at a current location of the mobile device (310); or
 only in case the received signal strength of radio signals of at least one radio transmitter (340) of a single entity is determined to exceed a threshold at a current location of the mobile device (310); or
 in case the received signal strength of radio signals of at least one radio transmitter (340) is determined to exceed a threshold at a current location of the mobile device (310).

5. The method according to any one of claims 1 to 4, wherein the map of the site is caused to be presented to a user with a segmentation into sub-areas.

6. The method according to claim 5, wherein:

sub-areas, for which an approximate location of at least one radio transmitter (340) is still required, are pointed out on the display; and/or
 sub-areas, for which a predetermined number of approximate locations of radio transmitters (340) has already been stored, are pointed out on the display.

7. The method according to any one claims 1 to 6, wherein the stored identifier of the radio transmitter (340) and the stored indication of the location are made available

for a tracking of mobile devices (320) at the site;
 or
 for a calibration of a sensor-based tracking of mobile devices (320) collecting fingerprints at the site.

8. The method according to any one of claims 1 to 7, wherein the at least one apparatus comprises one of

the mobile device (310); or
 a component of the mobile device (310); of
 a server (300) receiving results of measurements from at least one mobile device (310); or
 a component of a server (300) receiving results of measurements from at least one mobile device (310).

9. The method according to any one of claims 1 to 8, wherein the identifier of the radio transmitter (340) and the indication of the location are stored in a memory as a part of a plurality of identifiers of radio transmitters (340) and associated indications of locations

for the site, the method further comprising at a further mobile device (320):

receiving the plurality of identifiers of radio transmitters (340) and associated indications of locations stored for the site;
 calibrating a position of the further mobile device (320) using an indication of a location associated with an identifier of a radio transmitter (340), if radio signals of the radio transmitter (340) are received with a signal strength exceeding a threshold; and
 using the calibrated position for a sensor-based tracking of the further mobile device (320).

10. The method according to claim 9, further comprising at the further mobile device (320):

assembling fingerprints, each fingerprint comprising results of measurements on radio signals at a respective location of measurement at the site and an indication of the respective location of measurement, wherein the respective location of measurement is based on the sensor-based tracking of the further mobile device (320); and
 transmitting assembled fingerprints to a server.

11. An apparatus (100, 300, 310) comprising means for performing the steps of the method according to any one of claims 1 to 10.

12. The apparatus according to claim 11, wherein the apparatus is one of:

a module for a mobile device (310); or
 a mobile device (310); or
 a module for a server (300); or
 a server (300).

13. A system comprising the apparatus according to claim 11,; wherein the apparatus is:

a server (300), the system further comprising a memory that is configured to store identifiers of radio transmitters (340) and associated indications of locations and that is accessible to the server (300); or
 a server (300), the system further comprising the mobile device (310) providing results of measurements on radio signals at the site; or
 a server (300), the system further comprising a mobile device (320) configured to calibrate its location for a sensor-based tracking using a plurality of identifiers of radio transmitters (340) and associated indications of locations made available by the server (300) for the site; or

the mobile device, the system further comprising a server configured to cause storage of identifiers of radio transmitters (340) and associated indications of locations provided by the mobile device; or

the mobile device, the system further comprising a server (300) configured to cause storage of identifiers of radio transmitters (340) and associated indications of locations provided by the mobile device (310), and a mobile device (320) configured to calibrate its location for a sensor-based tracking using a plurality of identifiers of radio transmitters (340) and associated indications of locations made available by the server (300) for the site.

14. A computer program code, the computer program code when executed by a processor causing an apparatus to perform the steps of the method according to any one of claims 1 to 10.

Patentansprüche

1. Ein Verfahren, das von mindestens einer Vorrichtung ausgeführt wird, umfassend:

Erhalten (201, 412) von Ergebnissen von Messungen eines mobilen Geräts (310) an Funksignalen, die von einem Funksender (340) an einer Örtlichkeit gesendet werden, wobei die Ergebnisse mindestens eine Kennung des Funksenders und eine Angabe einer empfangenen Signalstärke der Funksignale umfassen, wobei eine Vielzahl von Funksendern (340) an der Örtlichkeit verteilt sind;

Vergleichen (202, 413) der empfangenen Signalstärke mit einem Schwellenwert; und wobei, wenn (203) die empfangene Signalstärke den Schwellenwert überschreitet, das Verfahren weiterhin umfasst:

Veranlassen (204, 415) einer Benachrichtigung eines Benutzers des mobilen Geräts (310);

Erhalten (205, 416) einer Angabe eines Standorts auf der Grundlage einer Benutzereingabe, die einen Standort auf einer Karte der Örtlichkeit identifiziert, wobei die Karte auf einem Display (315) der mobilen Vorrichtung (310) dargestellt wird; und Veranlassen (206, 417) einer Speicherung der Kennung des Funksenders (340) und der Angabe des Standortes als ungefähren Standort des Funksenders (340).

2. Verfahren nach Anspruch 1, ferner umfassend das Veranlassen einer Speicherung der Kennung des

Funksenders (340) und der Angabe des Standorts in einer Datenbank, die eingerichtet ist, um Kennungen einer Vielzahl von Funksendern (340) und eine jeweils assoziierte Angabe eines Standorts zu speichern.

3. Verfahren nach einem der Ansprüche 1 und 2, ferner umfassend das Veranlassen einer Speicherung der Angabe der empfangenen Signalstärke zusammen mit dem Standort und der Kennung des Funksenders (340).

4. Verfahren nach einem der Ansprüche 1 bis 3, wobei die Benachrichtigung eines Benutzers veranlasst wird

nur dann, wenn festgestellt wird, dass die empfangene Signalstärke der Funksignale eines einzelnen Funksenders (340) einen Schwellenwert an einem aktuellen Standort des mobilen Geräts (310) überschreitet; oder

nur dann, wenn festgestellt wird, dass die empfangene Signalstärke von Funksignalen von mindestens einem Funksender (340) einer einzelnen Einheit einen Schwellenwert an einem aktuellen Standort des mobilen Geräts (310) überschreitet; oder

wenn festgestellt wird, dass die empfangene Signalstärke von Funksignalen mindestens eines Funksenders (340) einen Schwellenwert an einem aktuellen Standort des mobilen Geräts (310) überschreitet.

5. Verfahren nach einem der Ansprüche 1 bis 4, wobei veranlasst wird, dass die Karte der Örtlichkeit einem Benutzer mit einer Segmentierung in Teilgebiete dargestellt wird.

6. Verfahren nach Anspruch 5, wobei:

auf Teilgebiete, für die noch ein ungefähre Standort mindestens eines Funksenders (340) erforderlich ist, auf dem Display hingewiesen wird; und/oder

auf Teilbereiche, für die bereits eine vorbestimmte Anzahl von ungefähren Standorten von Funksendern (340) gespeichert ist, auf dem Display hingewiesen wird.

7. Verfahren nach einem der Ansprüche 1 bis 6, wobei die gespeicherte Kennung des Funksenders (340) und die gespeicherte Angabe des Standortes zur Verfügung gestellt werden

für eine Ortung von mobilen Geräten (320) an der Örtlichkeit; oder

für eine Kalibrierung einer sensorbasierten Verfolgung von mobilen Geräten (320), die Finger-

abdrücke an der Örtlichkeit sammeln.

8. Verfahren nach einem der Ansprüche 1 bis 7, wobei die mindestens eine Vorrichtung eines der folgenden Elemente umfasst

das mobile Gerät (310); oder
eine Komponente des mobilen Geräts (310); oder
einen Server (300), der Ergebnisse von Messungen von mindestens einem mobilen Gerät (310) empfängt; oder
eine Komponente eines Servers (300), der Ergebnisse von Messungen von mindestens einem mobilen Gerät (310) empfängt.

9. Verfahren nach einem der Ansprüche 1 bis 8, wobei die Kennung des Funksenders (340) und die Angabe des Standorts in einem Speicher als Teil einer Vielzahl von Kennungen von Funksendern (340) und assoziierte Angaben von Standorten für die Örtlichkeit gespeichert werden, wobei das Verfahren ferner an einem weiteren mobilen Gerät (320) umfasst:

Empfang der mehreren Kennungen von Funksendern (340) und der assoziierten Angaben von Standorten, die für die Örtlichkeit gespeichert sind;
Kalibrieren einer Position des weiteren mobilen Geräts (320) unter Verwendung einer Angabe eines Standorts, der mit einer Kennung eines Funksenders (340) assoziiert ist, wenn Funksignale des Funksenders (340) mit einer Signalstärke empfangen werden, die einen Schwellenwert überschreitet; und
Verwendung der kalibrierten Position für eine sensorbasierte Verfolgung des weiteren mobilen Geräts (320).

10. Verfahren nach Anspruch 9, ferner an dem weiteren mobilen Gerät (320) umfassend:

Zusammenstellen von Fingerabdrücken, wobei jeder Fingerabdruck Ergebnisse von Messungen an Funksignalen an einem jeweiligen Messort an der Örtlichkeit und eine Angabe des jeweiligen Messorts umfasst, wobei der jeweilige Messort auf der sensorbasierten Verfolgung des weiteren mobilen Geräts (320) basiert; und
Senden zusammengestellter Fingerabdrücke an einen Server.

11. Vorrichtung (100, 300, 310) umfassend Mittel zur Ausführung der Schritte des Verfahrens nach einem der Ansprüche 1 bis 10.

12. Vorrichtung nach Anspruch 11, wobei die Vorrichtung eines der folgenden Merkmale aufweist:

ein Modul für ein mobiles Gerät (310); oder
ein mobiles Gerät (310); oder
ein Modul für einen Server (300); oder
einen Server (300).

13. System umfassend die Vorrichtung nach Anspruch 11;

wobei die Vorrichtung ist:

ein Server (300), wobei das System ferner einen Speicher umfasst, der eingerichtet ist, um Kennungen von Funksendern (340) und assoziierte Angaben von Standorten zu speichern, und der für den Server (300) zugänglich ist; oder
ein Server (300), wobei das System ferner das mobile Gerät (310) umfasst, das Ergebnisse von Messungen von Funksignalen an der Örtlichkeit bereitstellt; oder
ein Server (300), wobei das System ferner ein mobiles Gerät (320) umfasst, das eingerichtet ist, um seinen Standort für eine sensorbasierte Verfolgung unter Verwendung einer Vielzahl von Kennungen von Funksendern (340) und assoziierten Angaben von Standorten, die vom Server (300) für die Örtlichkeit zur Verfügung gestellt werden, zu kalibrieren; oder
das mobile Gerät, wobei das System ferner einen Server umfasst, der eingerichtet ist, um eine Speicherung von Kennungen von Funksendern (340) und assoziierten Angaben von Standorten, die von dem mobilen Gerät bereitgestellt werden, zu veranlassen; oder
das mobile Gerät, wobei das System ferner einen Server (300) umfasst, der eingerichtet ist, um eine Speicherung von Kennungen von Funksendern (340) und assoziierten Angaben von Standorten, die von dem mobilen Gerät (310) bereitgestellt werden, zu veranlassen, und ein mobiles Gerät (320), das eingerichtet ist, um seinen Standort für eine sensorbasierte Verfolgung unter Verwendung einer Vielzahl von Kennungen von Funksendern (340) und assoziierten Angaben von Standorten, die von dem Server (300) für die Örtlichkeit zur Verfügung gestellt werden, zu kalibrieren.

14. Computerprogrammcode, wobei der Computerprogrammcode bei Ausführung durch einen Prozessor eine Vorrichtung veranlasst, die Schritte des Verfahrens nach einem der Ansprüche 1 bis 10 auszuführen.

Revendications

1. Un procédé comprenant, réalisé par au moins un appareil :

- obtenir (201, 412) des résultats de mesures d'un dispositif mobile (310) sur des signaux radio émis par un émetteur radio (340) au niveau d'un site, les résultats comprenant au moins un identifiant de l'émetteur radio et une indication d'une force de signal reçu des signaux radio, dans lequel une pluralité d'émetteurs radio (340) sont répartis au niveau du site ;
comparer (202, 413) la force de signal reçue avec un seuil ; et
dans lequel, si (203) la force de signal reçue dépasse le seuil, le procédé comprend en outre :
- provoquer (204, 415) une notification d'un utilisateur du dispositif mobile (310) ;
obtenir (205, 416) une indication d'un emplacement sur la base d'une entrée utilisateur identifiant un emplacement sur une carte du site, la carte étant présentée sur un affichage (315) du dispositif mobile (310) ; et
provoquer (206, 417) le stockage de l'identifiant de l'émetteur radio (340) et de l'indication de l'emplacement comme emplacement approximatif de l'émetteur radio (340).
2. Le procédé selon la revendication 1, comprenant en outre provoquer le stockage de l'identifiant de l'émetteur radio (340) et de l'indication de l'emplacement dans une base de données configurée pour stocker des identifiants d'une pluralité d'émetteurs radio (340) et une indication respectivement associée d'un emplacement.
3. Le procédé selon l'une quelconque des revendications 1 et 2, comprenant en outre provoquer le stockage de l'indication de la force de signal reçue avec l'emplacement et l'identifiant de l'émetteur radio (340).
4. Le procédé selon l'une quelconque des revendications 1 à 3, dans lequel la notification d'un utilisateur est provoquée
- seulement dans le cas où la force de signal reçue des signaux radio d'un émetteur radio unique (340) est déterminée comme dépassant un seuil à un emplacement actuel du dispositif mobile (310) ; ou
uniquement dans le cas où il est déterminé que la force de signal reçue des signaux radio d'au moins un émetteur radio (340) d'une entité unique dépasse un seuil à un emplacement actuel du dispositif mobile (310) ; ou
dans le cas où la force de signal reçue des signaux radio d'au moins un émetteur radio (340) est déterminée comme dépassant un seuil à un emplacement actuel du dispositif mobile (310).
5. Le procédé selon l'une quelconque des revendications 1 à 4, dans lequel la carte du site est amenée à être présentée à un utilisateur avec une segmentation en sous-zones.
6. Le procédé selon la revendication 5, dans lequel :
- des sous-zones, pour lesquelles un emplacement approximatif d'au moins un émetteur radio (340) est encore nécessaire, sont signalées sur l'affichage ; et/ou
des sous-zones, pour lesquelles un nombre prédéterminé d'emplacements approximatifs d'émetteurs radio (340) a déjà été stocké, sont indiquées sur l'affichage.
7. Le procédé selon l'une quelconque des revendications 1 à 6, dans lequel l'identifiant stocké de l'émetteur radio (340) et l'indication stockée de l'emplacement sont mis à disposition
- pour un suivi d'appareils mobiles (320) au niveau du site ; ou
pour un calibrage d'un suivi par capteur de dispositifs mobiles (320) collectant des empreintes digitales au niveau du site.
8. Le procédé selon l'une quelconque des revendications 1 à 7, dans lequel l'au moins un appareil comprend l'un des éléments suivants :
- le dispositif mobile (310) ; ou
un composant du dispositif mobile (310) ; ou
un serveur (300) recevant des résultats de mesures provenant d'au moins un dispositif mobile (310) ; ou
un composant d'un serveur (300) recevant des résultats de mesures provenant d'au moins un dispositif mobile (310).
9. Le procédé selon l'une quelconque des revendications 1 à 8, dans lequel l'identifiant de l'émetteur radio (340) et l'indication de l'emplacement sont stockés dans une mémoire en tant que partie d'une pluralité d'identifiants d'émetteurs radio (340) et d'indications associées d'emplacement pour le site, le procédé comprenant en outre, au niveau d'un dispositif mobile (320) additionnel:
- recevoir la pluralité d'identificateurs d'émetteurs radio (340) et d'indications associées d'emplacements stockés pour le site ;
calibrer une position du dispositif mobile (320) additionnel en utilisant une indication d'un emplacement associé à un identifiant d'un émetteur radio (340),
si des signaux radio de l'émetteur radio (340) sont reçus avec une force de signal dépassant

- un seuil ; et
utiliser la position calibrée pour un suivi par capteur du dispositif mobile (320) additionnel.
10. Le procédé selon la revendication 9, comprenant en outre au niveau de l'autre dispositif mobile (320) :
- assembler des empreintes digitales, chaque empreinte digitale comprenant des résultats de mesures sur des signaux radio à un emplacement respectif de mesure au niveau du site et une indication de l'emplacement respectif de mesure, dans lequel l'emplacement respectif de mesure est basé sur le suivi par capteur du dispositif mobile (320) additionnel ; et transmettre les empreintes digitales assemblées à un serveur.
11. Un appareil (100, 300, 310) comprenant des moyens pour exécuter les étapes du procédé selon l'une quelconque des revendications 1 à 10.
12. L'appareil selon la revendication 11, dans lequel l'appareil est l'un de :
- un module pour un dispositif mobile (310) ; ou
un dispositif mobile (310) ; ou
un module pour un serveur (300) ; ou
un serveur (300).
13. Un système comprenant l'appareil selon la revendication 11, dans lequel l'appareil est :
- un serveur (300), le système comprenant en outre une mémoire qui est configurée pour stocker des identifiants d'émetteurs radio (340) et des indications associées d'emplacements et qui est accessible au serveur (300) ; ou
un serveur (300), le système comprenant en outre le dispositif mobile (310) fournissant des résultats de mesures sur des signaux radio au niveau du site ; ou
un serveur (300), le système comprenant en outre un dispositif mobile (320) configuré pour calibrer son emplacement pour un suivi par capteur en utilisant une pluralité d'identifiants d'émetteurs radio (340) et d'indications associées d'emplacements mis à disposition par le serveur (300) pour le site ; ou
le dispositif mobile, le système comprenant en outre un serveur configuré pour provoquer le stockage d'identifiants d'émetteurs radio (340) et d'indications associées d'emplacements fournis par le dispositif mobile ; ou
le dispositif mobile, le système comprenant en outre un serveur (300) configuré pour provoquer le stockage d'identifiants d'émetteurs radio

(340) et d'indications associées d'emplacements fournis par le dispositif mobile (310), et un dispositif mobile (320) configuré pour calibrer son emplacement pour un suivi par capteur en utilisant une pluralité d'identifiants d'émetteurs radio (340) et d'indications associées d'emplacements mis à disposition par le serveur (300) pour le site.

14. Un code de programme informatique, le code de programme informatique, lorsqu'il est exécuté par un processeur, amenant un appareil à exécuter les étapes du procédé selon l'une quelconque des revendications 1 à 10.

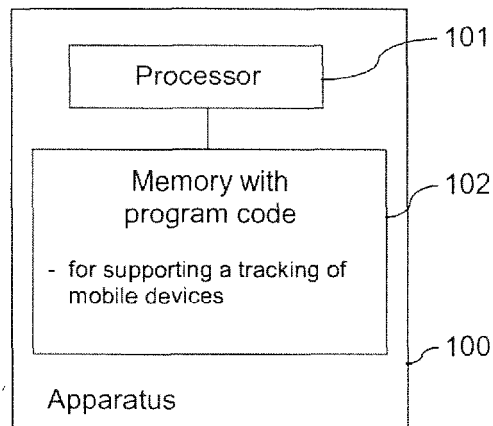


FIG. 1




FIG. 2

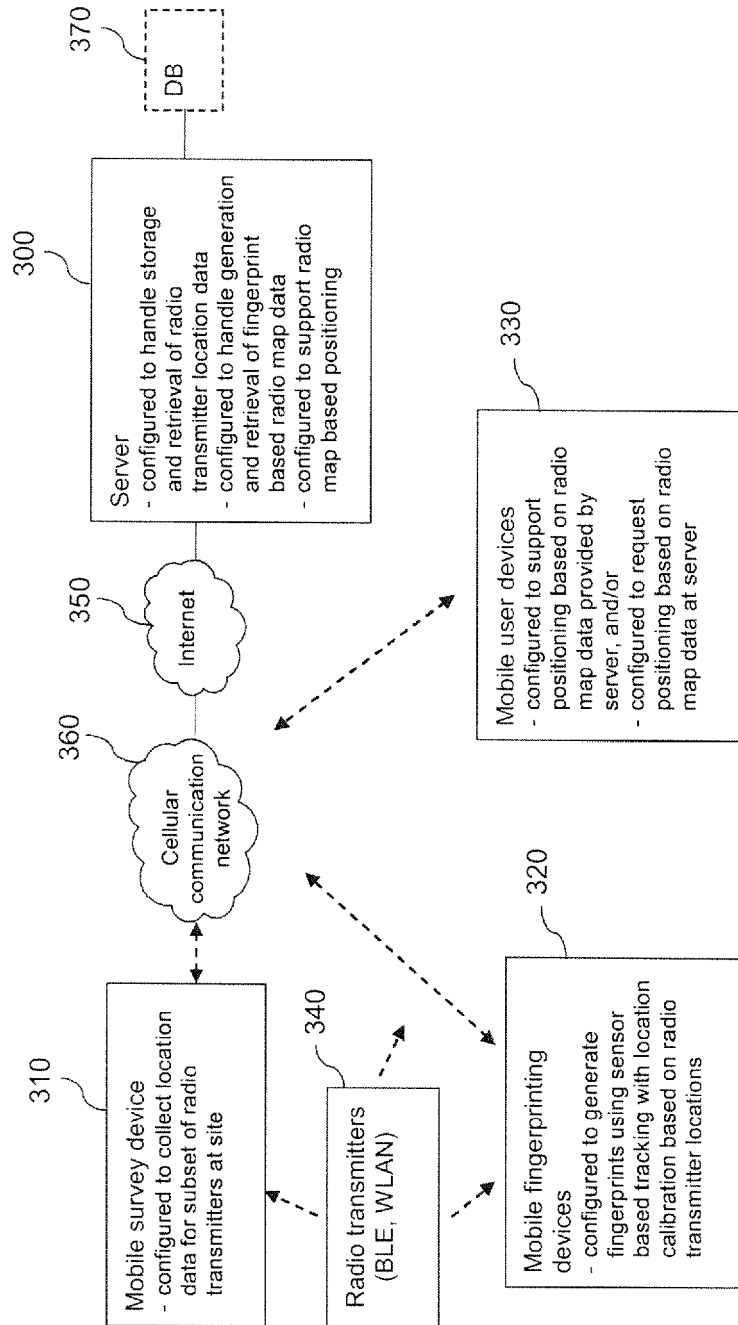


FIG. 3

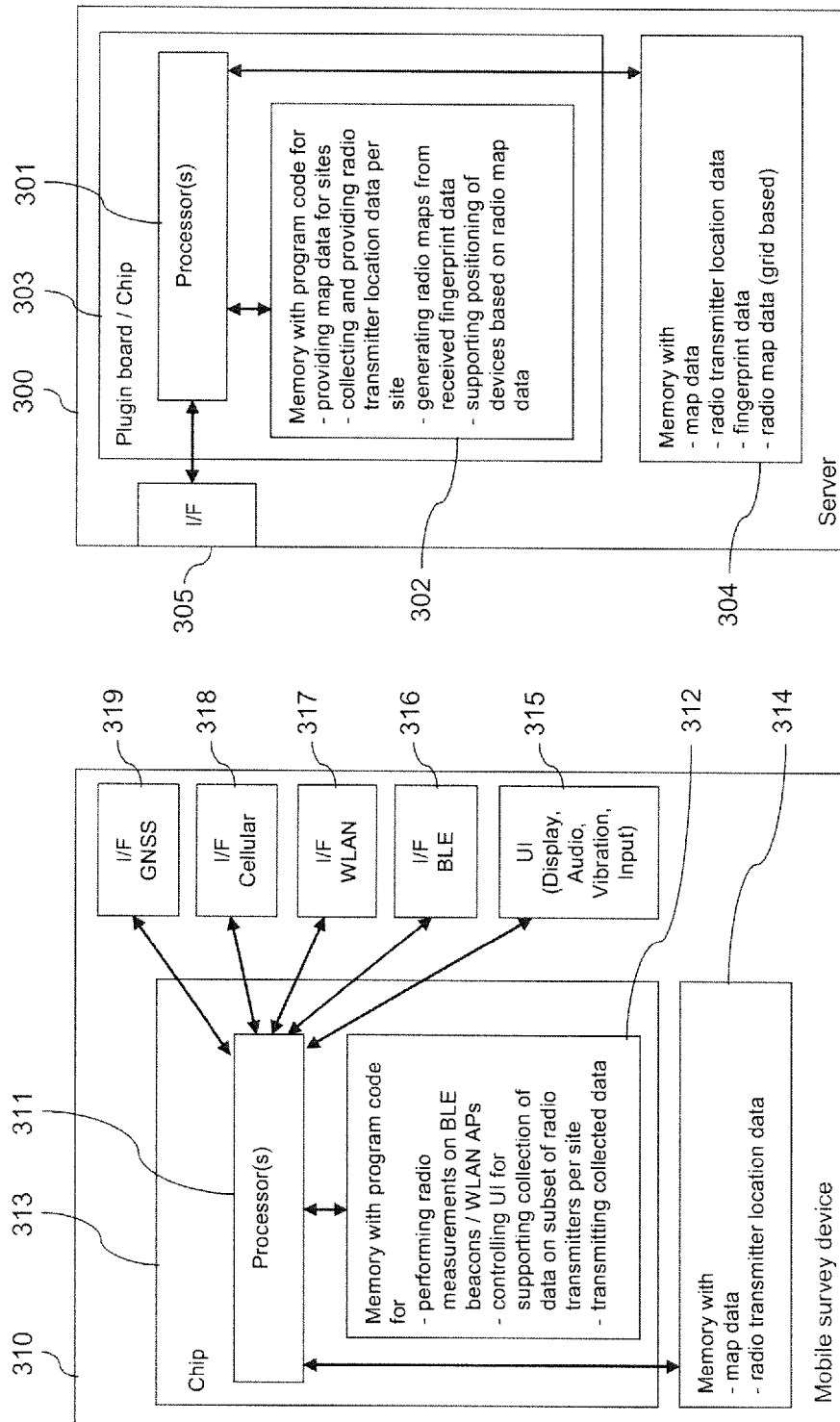


FIG. 4

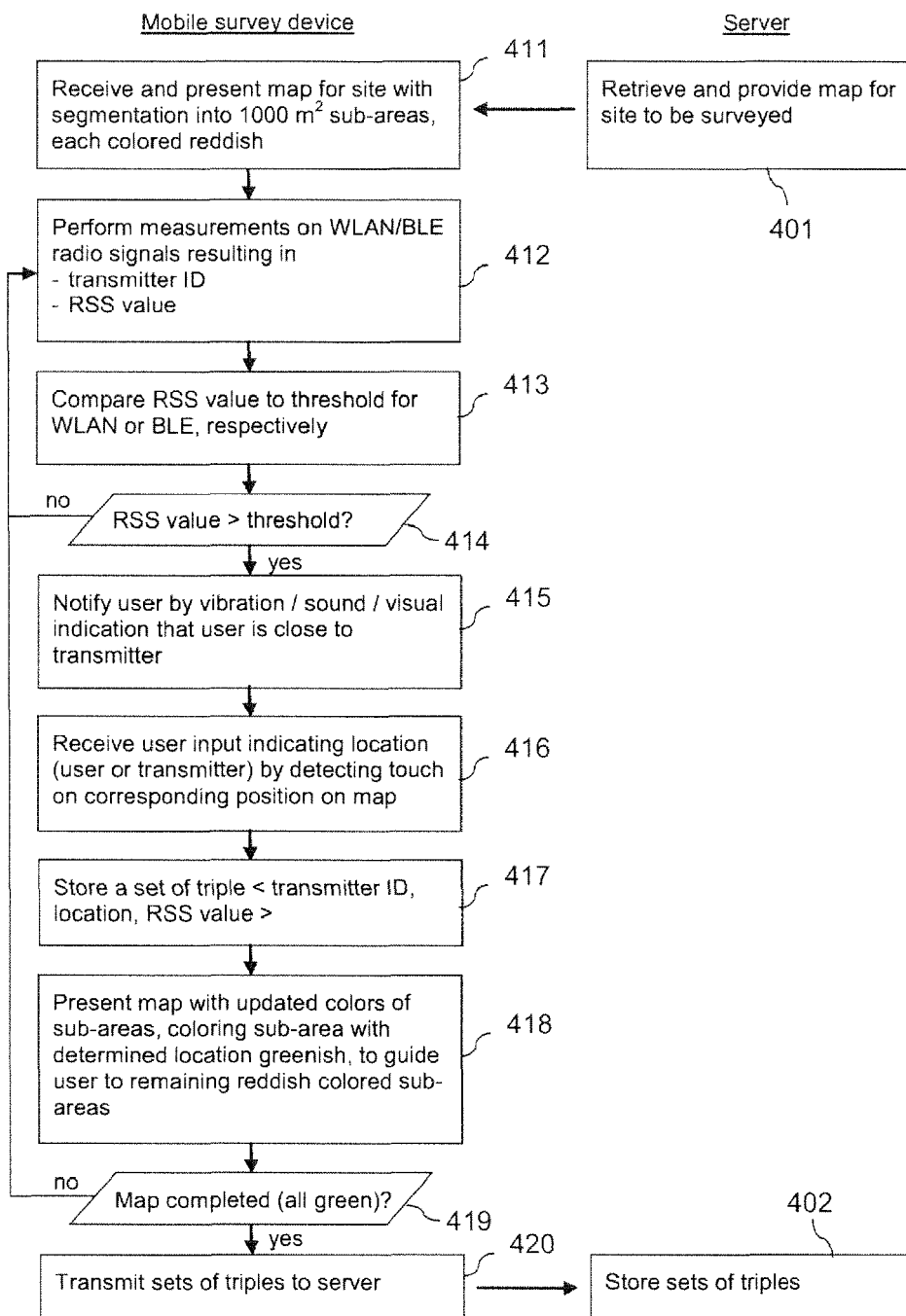


FIG. 5

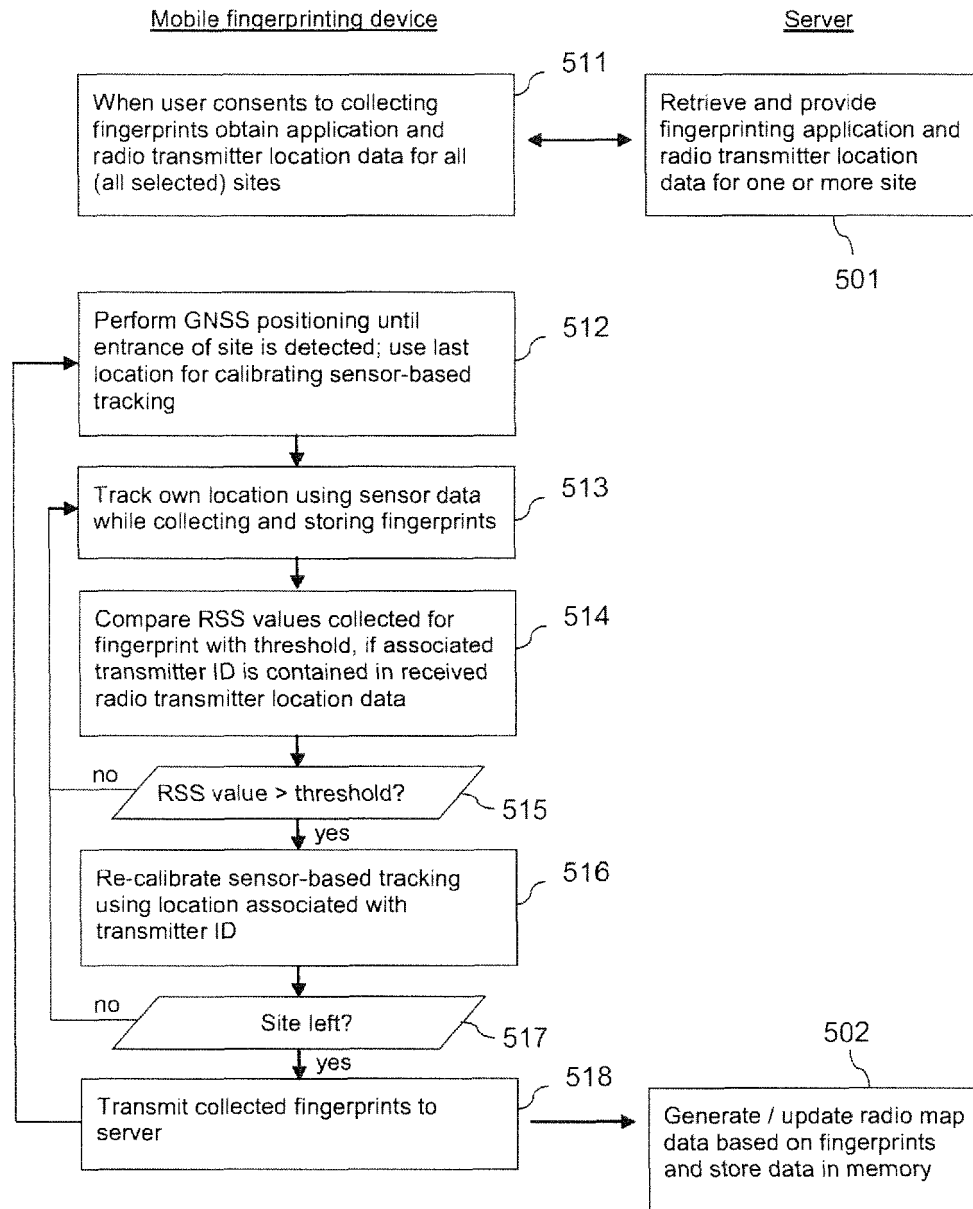


FIG. 6

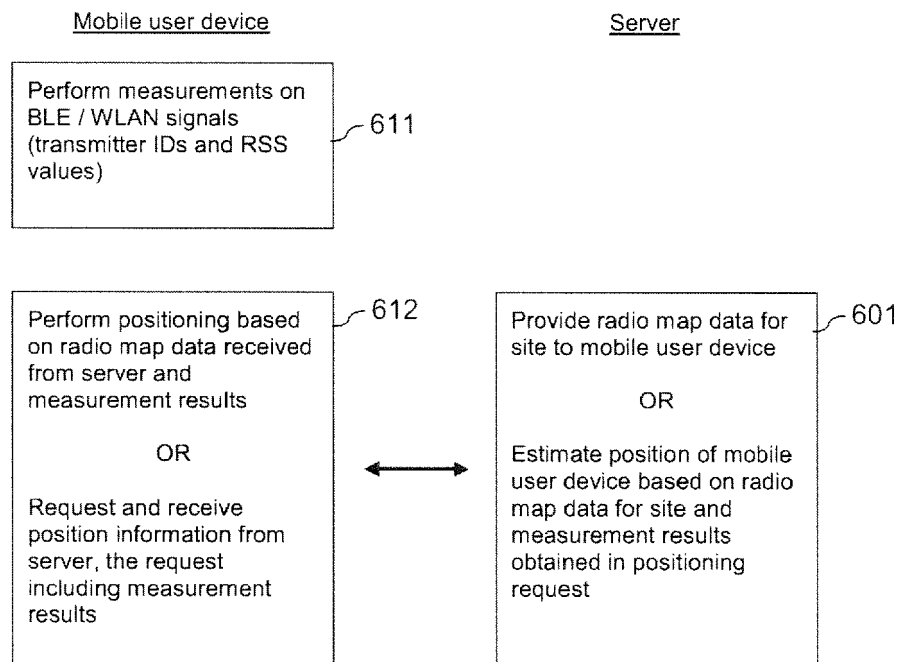


FIG. 7

REFERENCES CITED IN THE DESCRIPTION

This list of references cited by the applicant is for the reader's convenience only. It does not form part of the European patent document. Even though great care has been taken in compiling the references, errors or omissions cannot be excluded and the EPO disclaims all liability in this regard.

Patent documents cited in the description

- EP 2807876 B1 [0009]
- US 20130162481 A1 [0011]
- US 2008248813 A1 [0012]

Non-patent literature cited in the description

- **THOMAS GALLAGHER et al.** *Database updating through user feedback in fingerprint-based Wi-Fi location systems*, 14 October 2010 [0008]
- **JUN-GEUN PARK et al.** *Growing an organic indoor location system*, 15 June 2010 [0010]